















Existing / Consented Circulation

-  Outlet Road (Gravel and seal)
Seal and footpath for area marked otherwise gravel with ped / cyclists on grass verge or in movement lane
-  Main spine road (Northlake Drive)
2 x 2m wide footpaths
-  Neighborhood streets
Generally 2 x 1.5m wide footpaths
-  Shared space
Pedestrian shared in movement lane
-  Dedicated cycle / pedestrian link
Accessible gradient / 3m wide
-  Pedestrian / cycle connections
-  Future pedestrian connections

Proposed Circulation

-  Neighbourhood Street
(footpaths both sides)
-  Shared Space
pedestrian shared in movement lane
-  Cycle / Pedestrian link
Accessible gradient / 2m wide

Legend

-  Reserve Areas
-  Northlake Village Centre

12,000m² Northlake Central Reserve

- Outdoor gym
- Public BBQ
- Field
- Bike track
- Mixed use court

Northlake Village Centre

- Existing business park
- Existing cafe, bar and restaurant
- Existing childcare
- Existing public playground
- Proposed hotel
- Proposed commercial