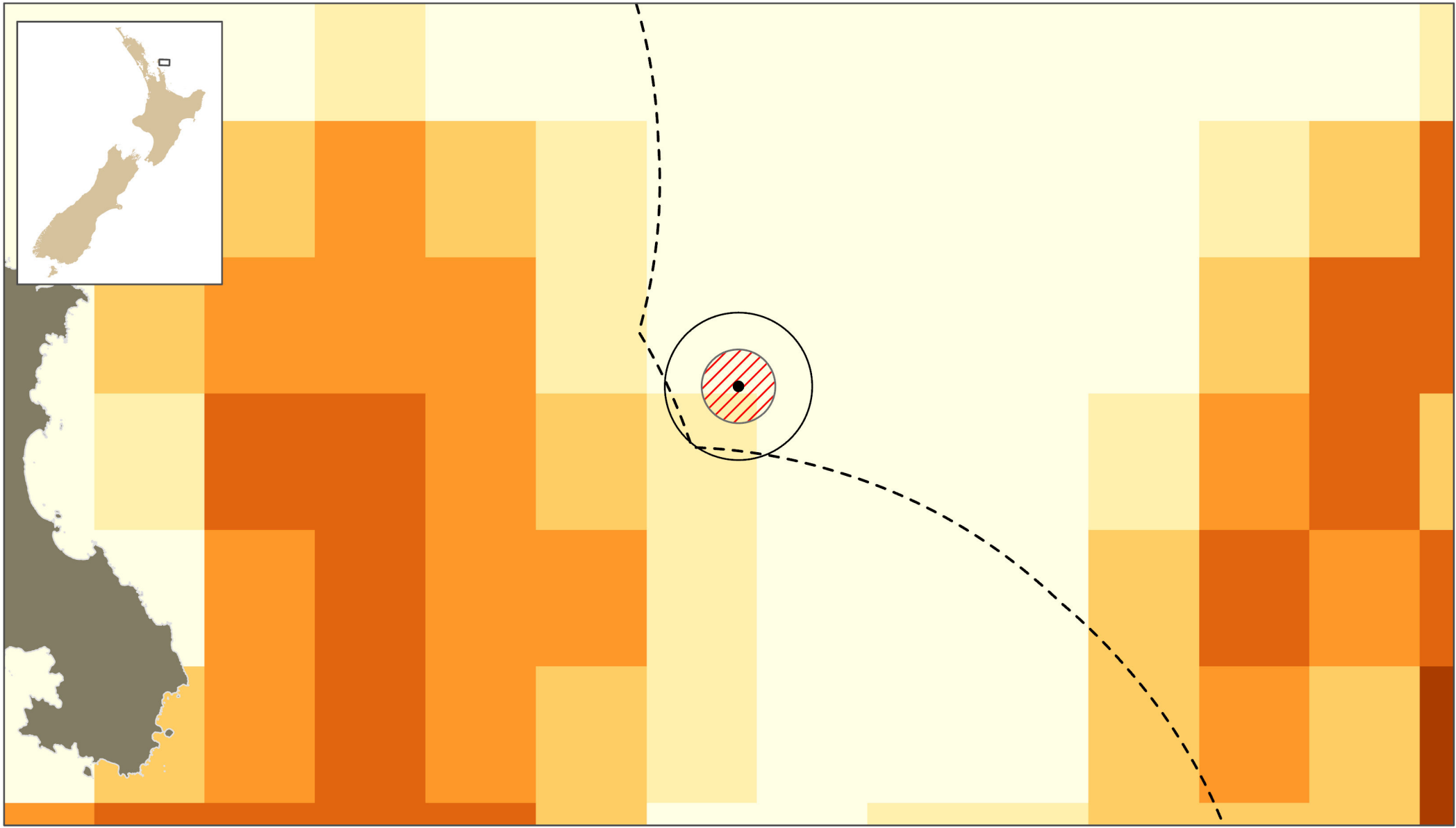




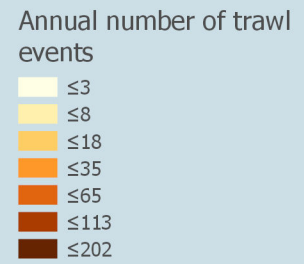
Disclaimer: This map and all information accompanying it (the "Map") is intended to be used as a guide only, in conjunction with other data sources and methods, and should only be used for the purpose for which it was developed. The information shown in this Map is based on a summary of data obtained from various sources. While all reasonable measures have been taken to ensure the accuracy of the Map, MPI: (a) gives no warranty or representation in relation to the accuracy, completeness, reliability or fitness for purpose of the Map, and (b) accepts no liability whatsoever in relation to any loss, damage or other costs relating to any person's use of the Map, including but not limited to any compilations, derivative works or modifications of the Map. Crown copyright ©. This map is subject to Crown copyright administered by Ministry for Primary Industries (MPI).



EPA dumping permit area: Trawl fishing effort

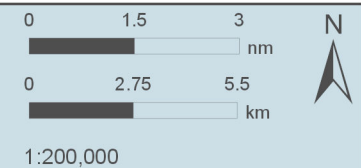
Date: 25/09/2018
Produced by: Spatial Intelligence
Reference: r180207
Coordinate System: Mercator 41

- Centre Point
- ▨ Proposed Area (1.5km buffer)
- Extended Area (3km buffer)
- - - Territorial Sea
- Land



Reported trawl lines are aggregated to a 3 minute grid and averaged over 10 years.

This map only contains trawl events which reported both start and end coordinates. Trawl events which did not provide end coordinates are included in the all fishing map.



Data Attribution:
This map uses data sourced from LINZ under CC-BY.